




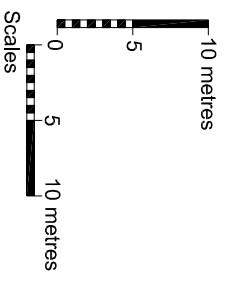
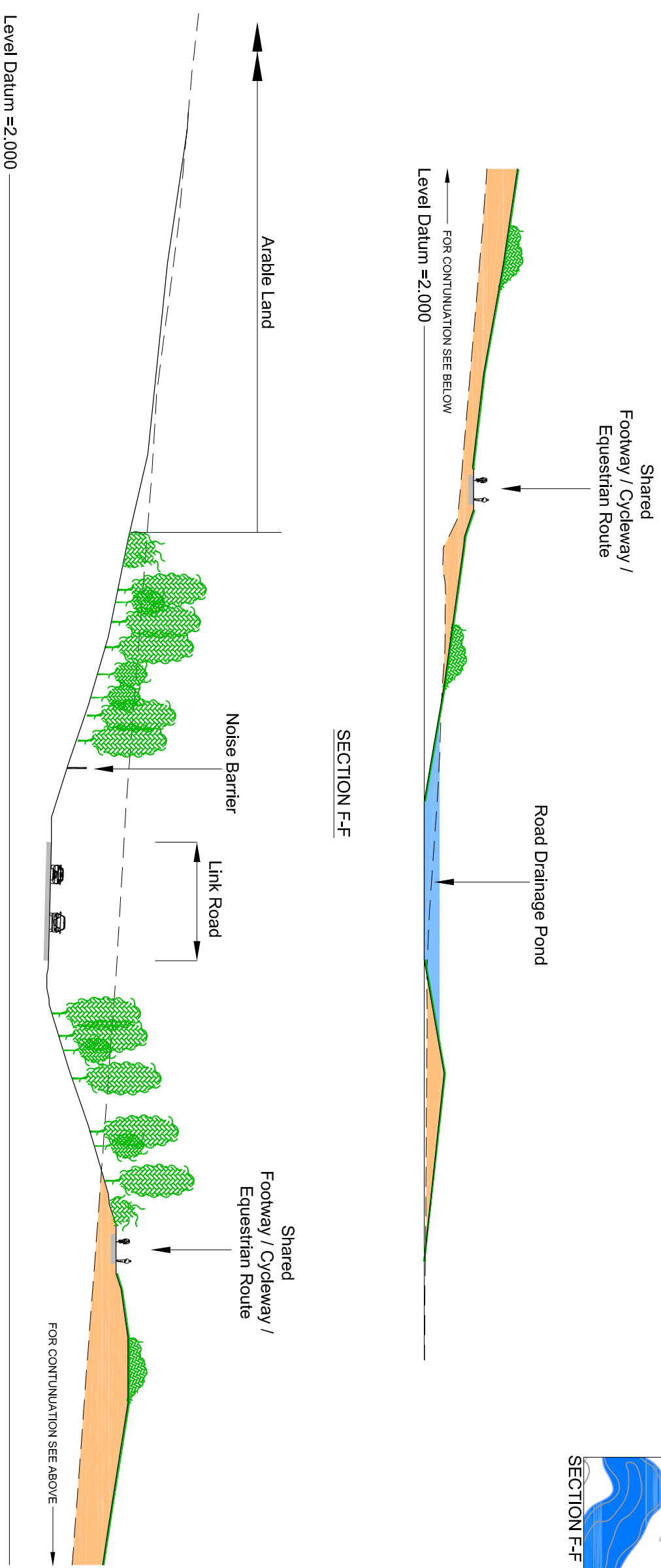
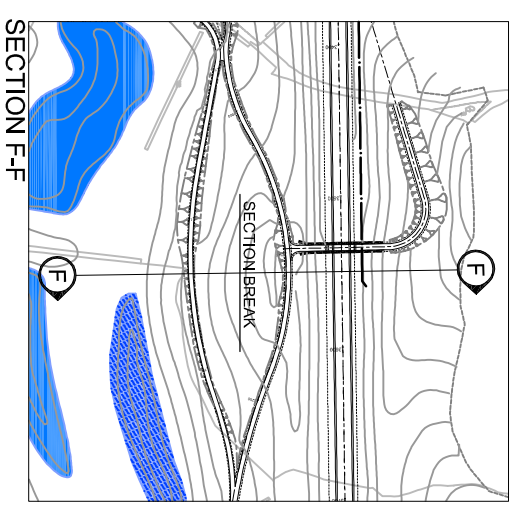


**KEY**

-  EXISTING VEGETATION
-  PROPOSED PLANTING
-  AREAS OF MOUNDING AND FILL
-  EXISTING GROUND LEVEL
-  PROPOSED GROUND LEVEL



The map is reproduced from Ordnance Survey material with the permission of Ordnance Survey on behalf of the Controller of Her Majesty's Stationery Office. Copyright, unauthorised reproduction in any form is prohibited and may lead to prosecution or other legal proceedings. (09015901, 68077)

# BEXHILL TO HASTINGS LINK ROAD

Figure : 3A.16		Scale	1:500
LINK ROAD CROSS SECTIONS		Sheet	4 of 8
		Revision	03
		Revision	03
		April 2007	

Carolin Dwyer Bering (homs), DfT/Trans, DHS,  
MHT MLT  
Assistant Director, Transport & Waste  
County Hall, St. Ann's Crescent  
East Sussex, Brighton BN1 1PL  
Telephone: 01223 481000

Transport & Environment

